

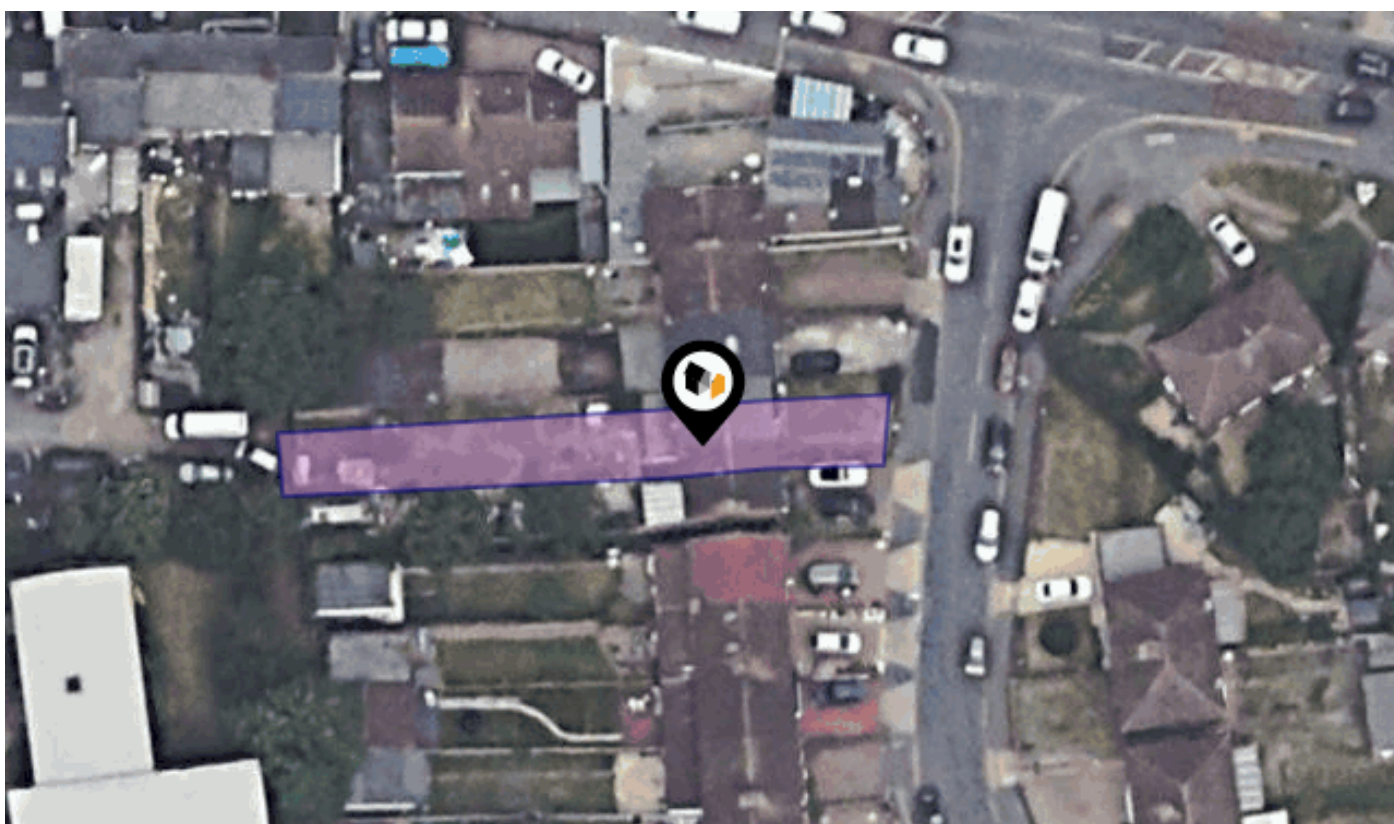


See More Online

KPF: Key Property Facts

An Analysis of This Property & The Local Area

Tuesday 13th May 2025



49, YEADING FORK, HAYES, UB4 9DQ

Phillip Arnold Auctions

Saunders House, 52-53 The Mall, London W5 3TA

02087993880

phillip@philliparnoldauctions.co.uk

philliparnoldauctions.co.uk

















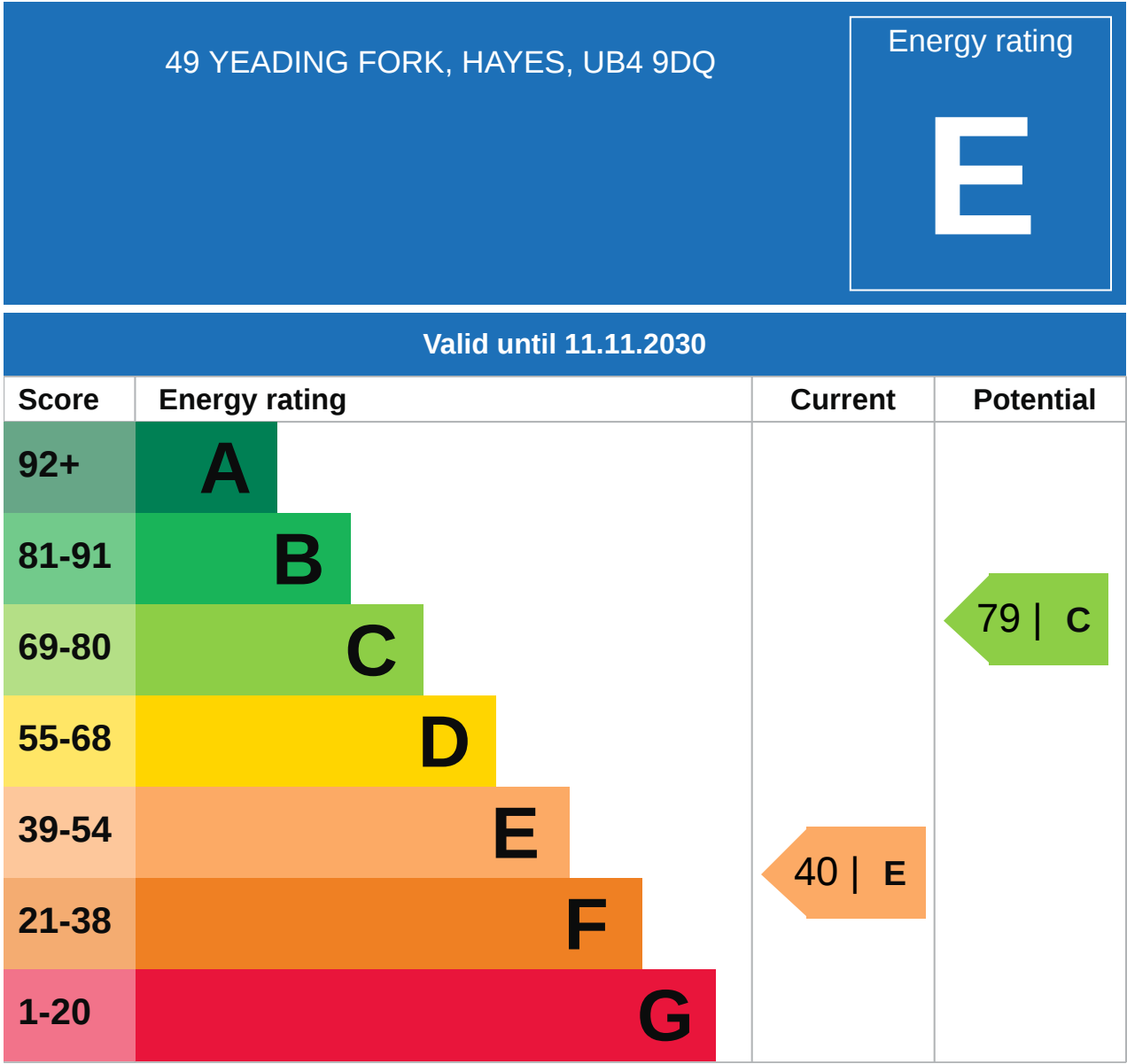


Property

Type:	Flat / Maisonette	Tenure:	Freehold
Bedrooms:	4		
Floor Area:	871 ft ² / 81 m ²		
Plot Area:	0.07 acres		
Year Built :	Before 1900		
Council Tax :	Band D		
Annual Estimate:	£1,952		
Title Number:	MX48528		
UPRN:	100021441084		

Local Area

Local Authority:	Hillingdon	Estimated Broadband Speeds (Standard - Superfast - Ultrafast)		
Conservation Area:	No			
Flood Risk:				
• Rivers & Seas	Very low	11 mb/s	80 mb/s	1800 mb/s
• Surface Water	Very low			
Mobile Coverage: (based on calls indoors)		Satellite/Fibre TV Availability:		
				
				
				



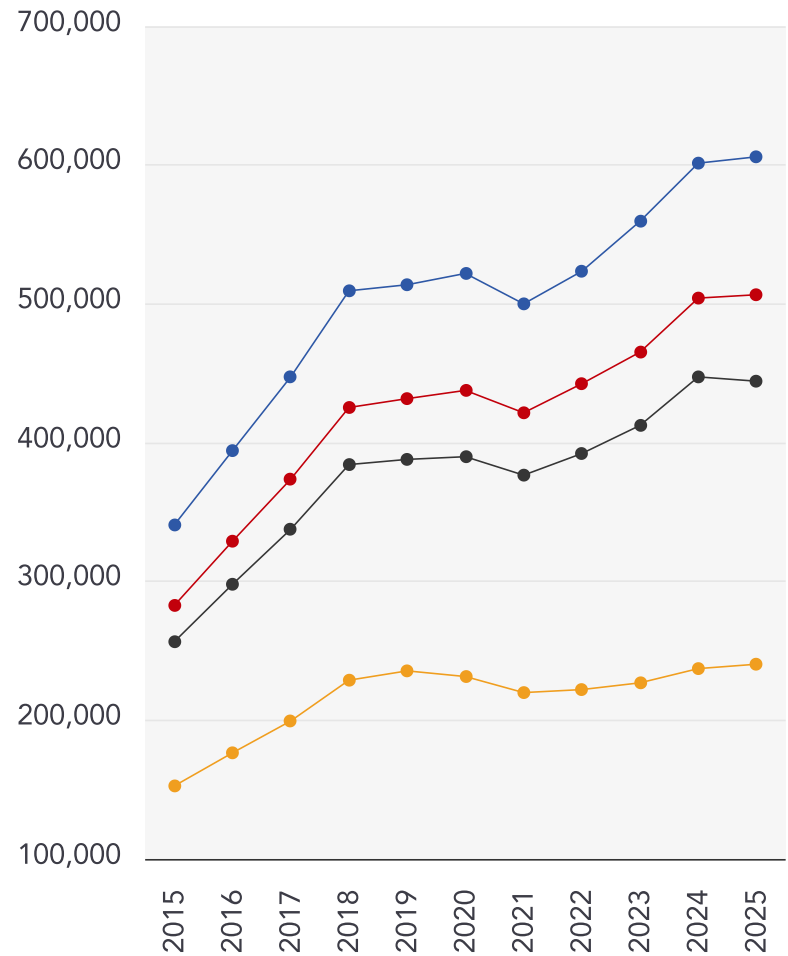
Additional EPC Data

Property Type:	House
Build Form:	Mid-Terrace
Transaction Type:	Rental
Energy Tariff:	Off-peak 10 hour
Main Fuel:	Mains gas (not community)
Main Gas:	Yes
Flat Top Storey:	No
Top Storey:	0
Glazing Type:	Double glazing, unknown install date
Previous Extension:	0
Open Fireplace:	0
Ventilation:	Natural
Walls:	Solid brick, as built, no insulation (assumed)
Walls Energy:	Very Poor
Roof:	Pitched, no insulation (assumed)
Roof Energy:	Very Poor
Main Heating:	Room heaters, mains gas
Main Heating Controls:	Appliance thermostats
Hot Water System:	Electric immersion, standard tariff
Hot Water Energy Efficiency:	Very Poor
Lighting:	Low energy lighting in all fixed outlets
Floors:	Suspended, no insulation (assumed)
Total Floor Area:	81 m ²

Market

House Price Statistics

10 Year History of Average House Prices by Property Type in UB4



Detached

+77.87%

Semi-Detached

+79.18%

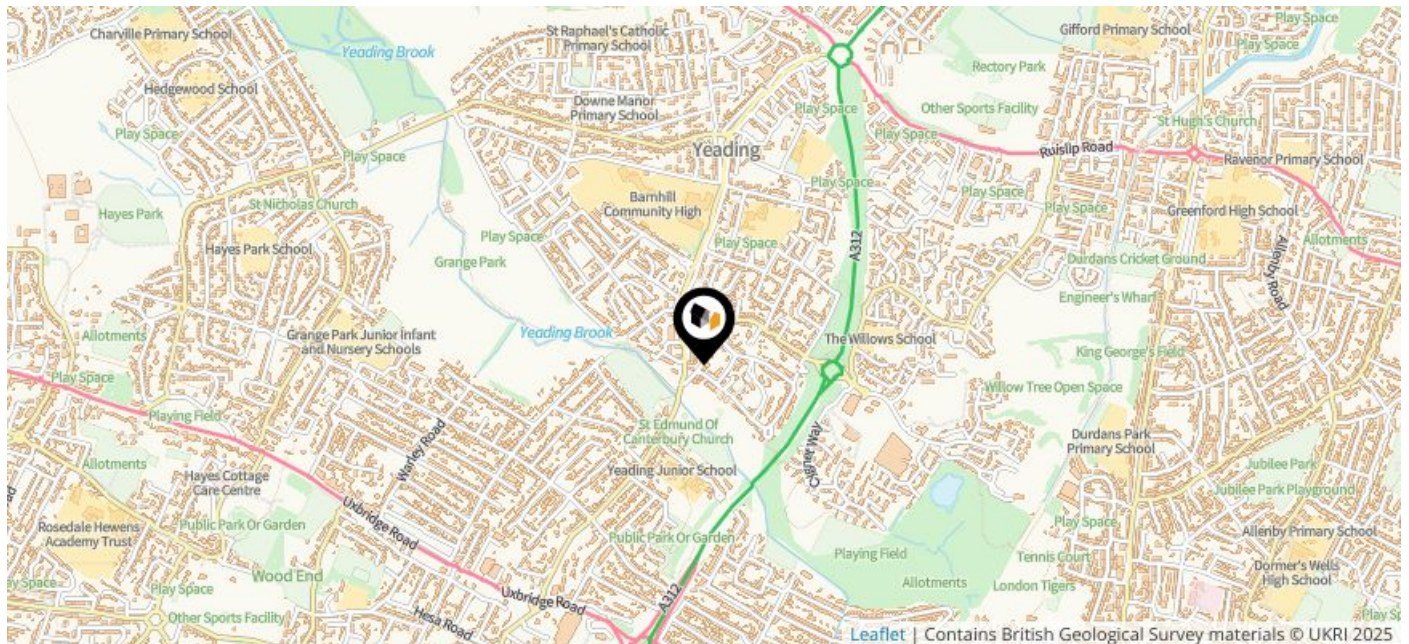
Terraced

+73.17%

Flat

+57.45%

This map displays nearby coal mine entrances and their classifications.



Mine Entry

- ✕ Adit
- ✕ Gutter Pit
- ✕ Shaft

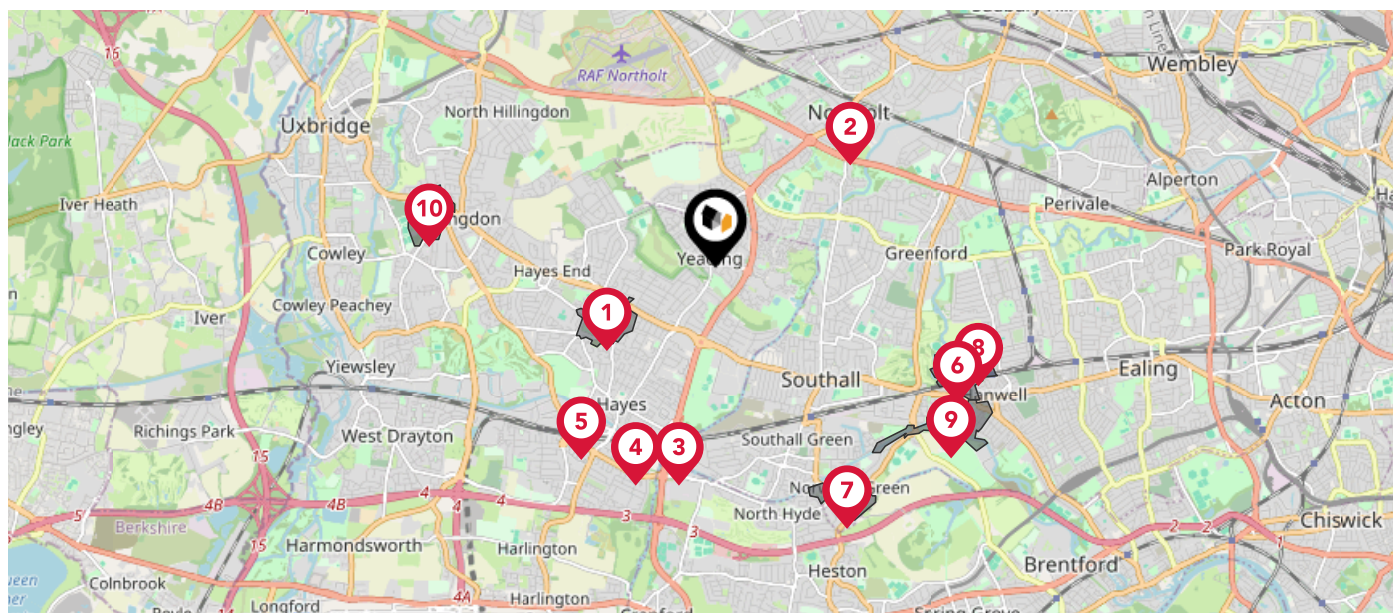
The Coal Authority has records of over 175,000 mine entries within the UK captured in the National Coal Mining database, derived from sources including abandonment plans, geological and topographical plans.

Coal mining activity is recorded as far back as the 13th century, but prior to 1872 there was no requirement to deposit abandonment plans. It is therefore believed there may be many unrecorded mine entries of which the Authority has no information or knowledge. These entries do not, therefore, appear within the Authority's national dataset as shown on this map.











Maps

Conservation Areas

This map displays nearby official conservation areas. Every local authority in England has at least one conservation area. Most are designated by the Council as the local planning authority, though Historic England and the Secretary of State also have the power to create them.



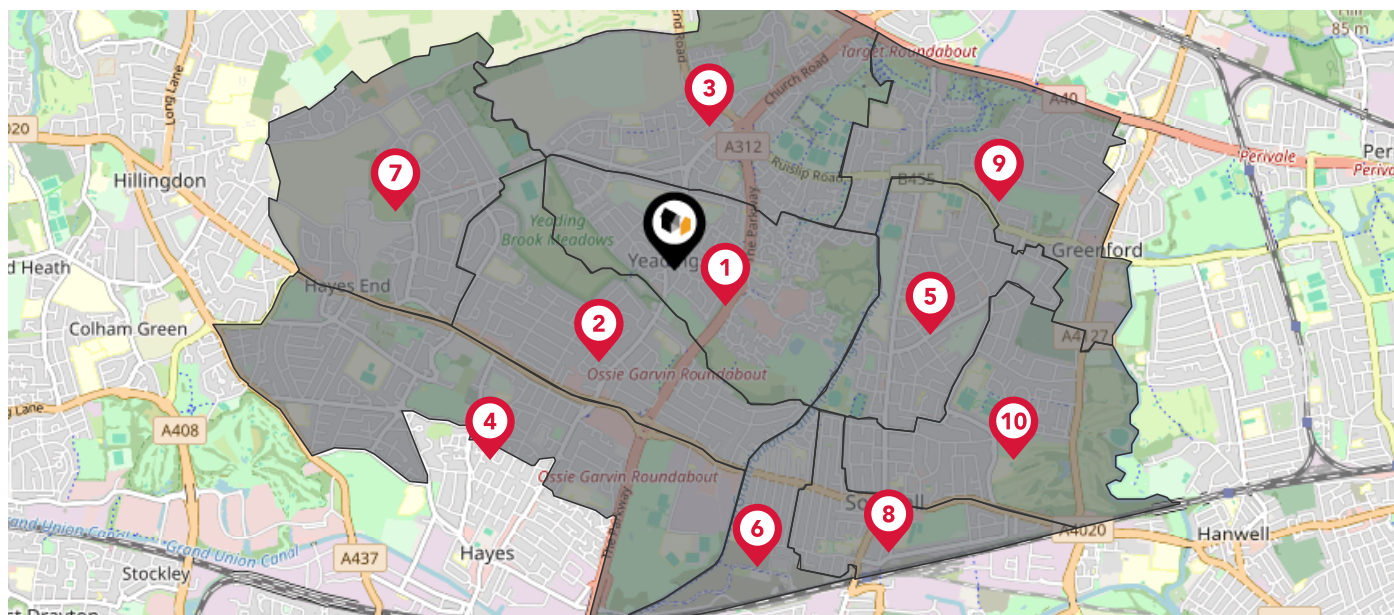
Nearby Conservation Areas

- | | |
|---|----------------------------|
|  | Hayes Village |
|  | Northolt Village Green |
|  | Bulls Bridge |
|  | Botwell, Nestles |
|  | Botwell, Thorn EMI |
|  | Churchfields |
|  | Norwood Green |
|  | Hanwell Village Green |
|  | St Mark's Church and Canal |
|  | Hillingdon Village |











Maps

Council Wards

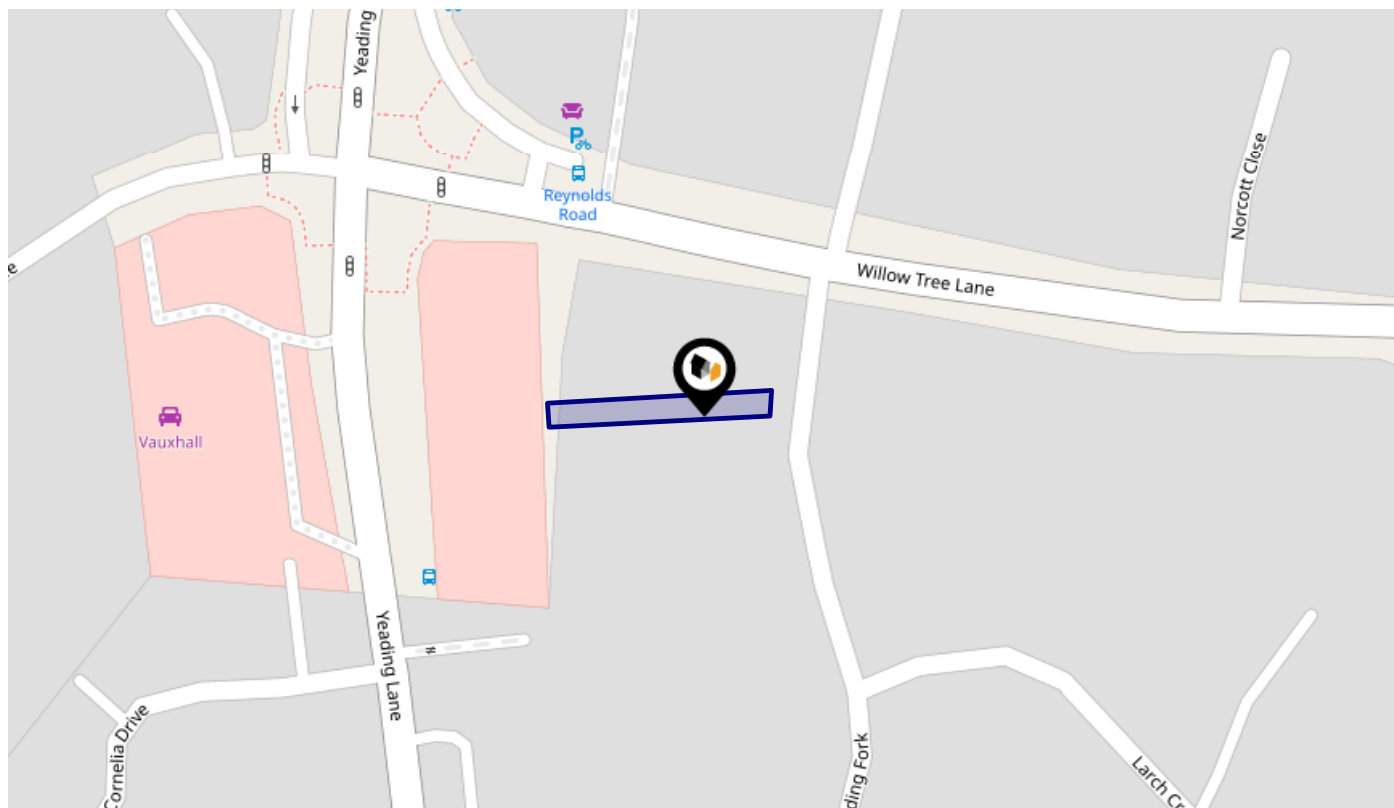
The UK is divided into wards that are used for local elections to elect local government councillors. Sometimes these are known as 'electoral divisions'. Population counts can vary substantially between wards, but the national average is about 5,500



Nearby Council Wards

-  1 Yeadon Ward
-  2 Belmore Ward
-  3 Northolt West End Ward
-  4 Wood End Ward
-  5 Lady Margaret Ward
-  6 Southall West Ward
-  7 Charville Ward
-  8 Southall Broadway Ward
-  9 Greenford Broadway Ward
-  10 Dormers Wells Ward

This map displays the noise levels from nearby network rail and HS1 railway routes that affect this property...








Rail Noise Data

This data indicates the level of noise according to the strategic noise mapping of rail sources within areas with a population of at least 100,000 people (agglomerations) and along Network Rail and HS1 traffic routes.

The data indicates the annual average noise levels for the 16-hour period between 0700 - 2300.

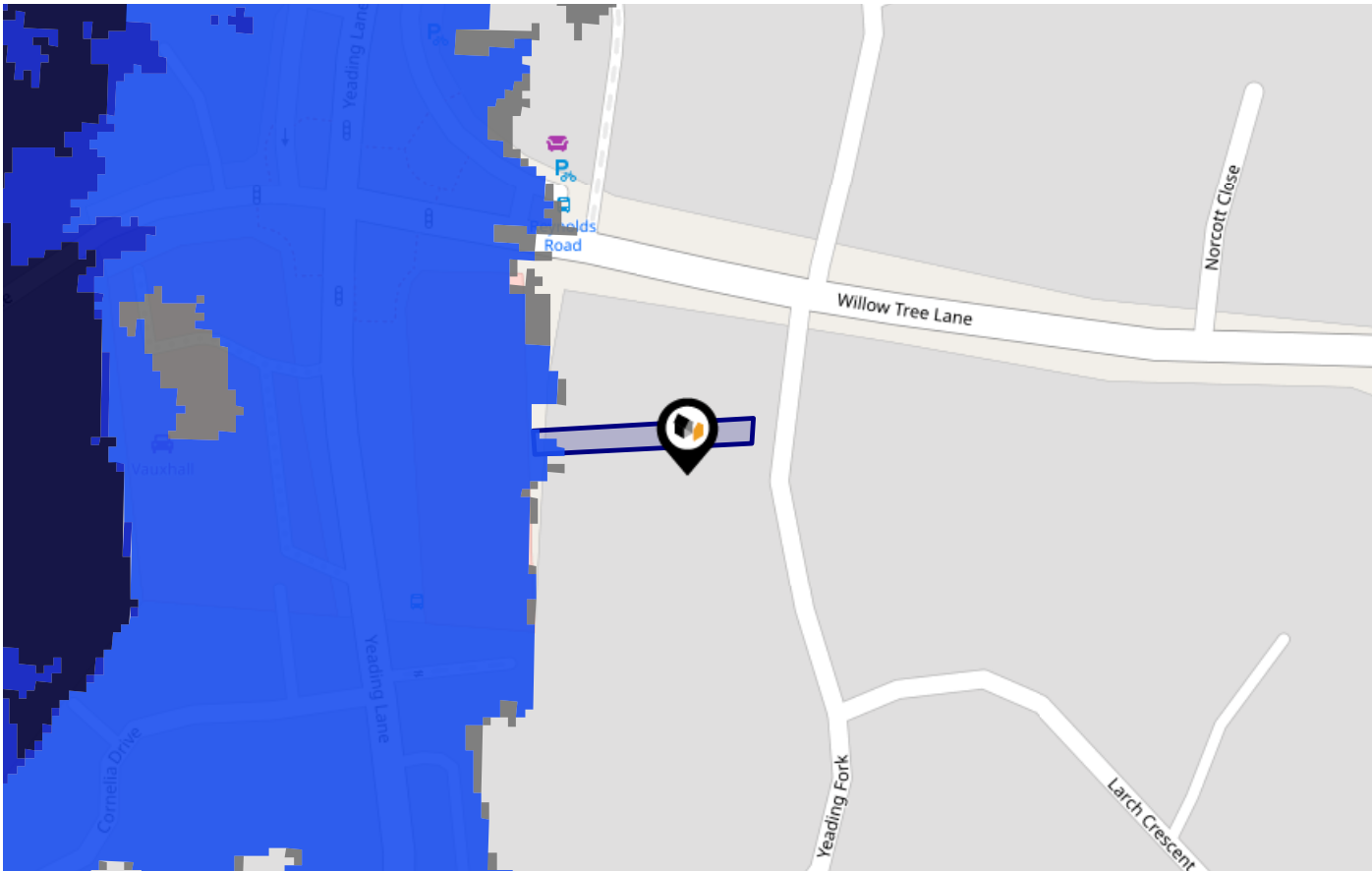
Noise levels are modelled on a 10m grid at a receptor height of 4m above ground, polygons are then produced by merging neighbouring cells within the following noise classes:

5		75.0+ dB	
4		70.0-74.9 dB	
3		65.0-69.9 dB	
2		60.0-64.9 dB	
1		55.0-59.9 dB	

Flood Risk





Rivers & Seas - Flood Risk

This map shows the chance of flooding from rivers and / or the sea, taking into account flood defences and their condition.



Risk Rating: Very low

The map does not contain sufficient information for it to be used to determine flood risk to individual properties, but it does give you an indication of whether your area may be affected by surface water flooding at this risk level.

-  **High Risk** - an area which has a chance of flooding of greater than 1 in 30 (3.3%) in any one year.
-  **Medium Risk** - an area which has a chance of flooding of greater than 1 in 100 (1.0%) in any one year.
-  **Low Risk** - an area which has a chance of flooding of greater than 1 in 1000 (0.25%) in any one year.
-  **Very Low Risk** - an area in which the risk is below 1 in 1000 (0.25%) in any one year.

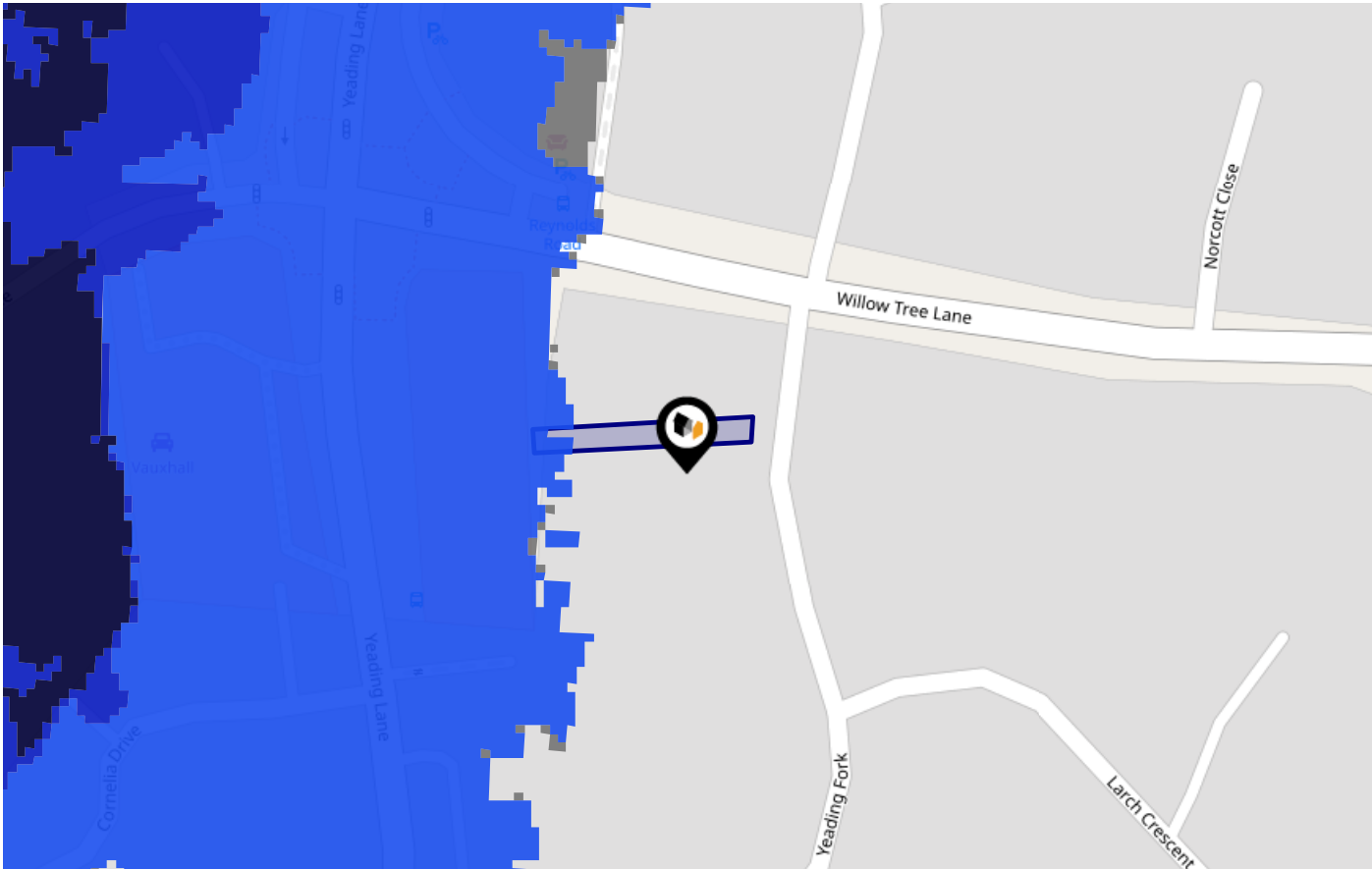
Chance of flooding to the following depths at this property:



Flood Risk





Rivers & Seas - Climate Change

This map shows the future chance of flooding from rivers and / or the sea **between 2036 and 2069**, taking into account flood defences and their condition. The government climate change models cannot predict exactly when the chance of flooding will go up. It could happen at any time during the time period.




Risk Rating: Very low

The map does not contain sufficient information for it to be used to determine flood risk to individual properties, but it does give you an indication of whether your area may be affected by surface water flooding at this risk level.

-  **High Risk** - an area which has a chance of flooding of greater than 1 in 30 (3.3%) in any one year.
-  **Medium Risk** - an area which has a chance of flooding of greater than 1 in 100 (1.0%) in any one year.
-  **Low Risk** - an area which has a chance of flooding of greater than 1 in 1000 (0.1%) in any one year.
-  **Very Low Risk** - an area in which the risk is below 1 in 1000 (0.1%) in any one year.

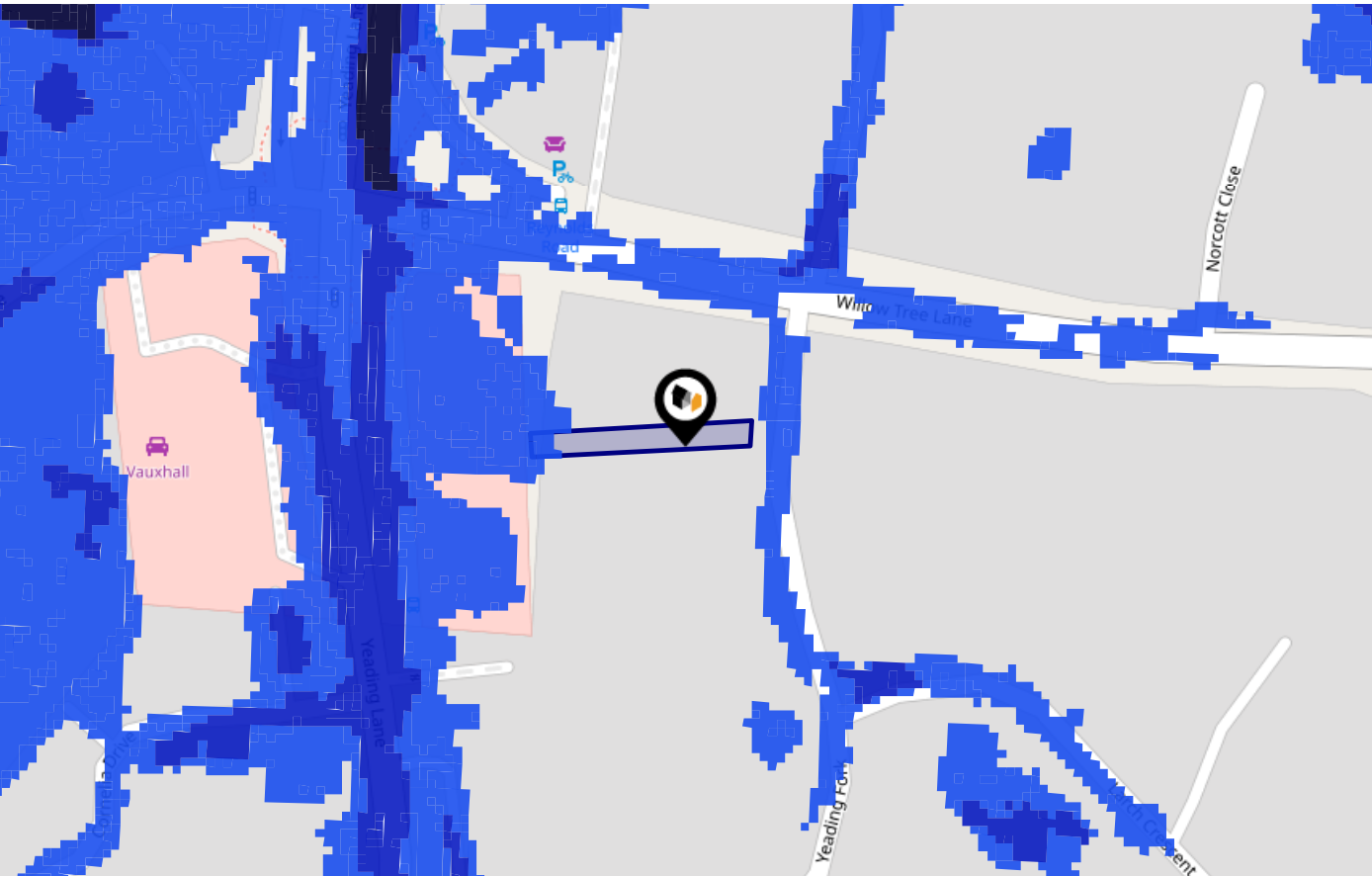
Chance of flooding to the following depths at this property:



Flood Risk





Surface Water - Flood Risk

This map shows the chance of flooding where rainwater has nowhere to drain. This kind of flooding can occur far from rivers or seas.



Risk Rating: Very low

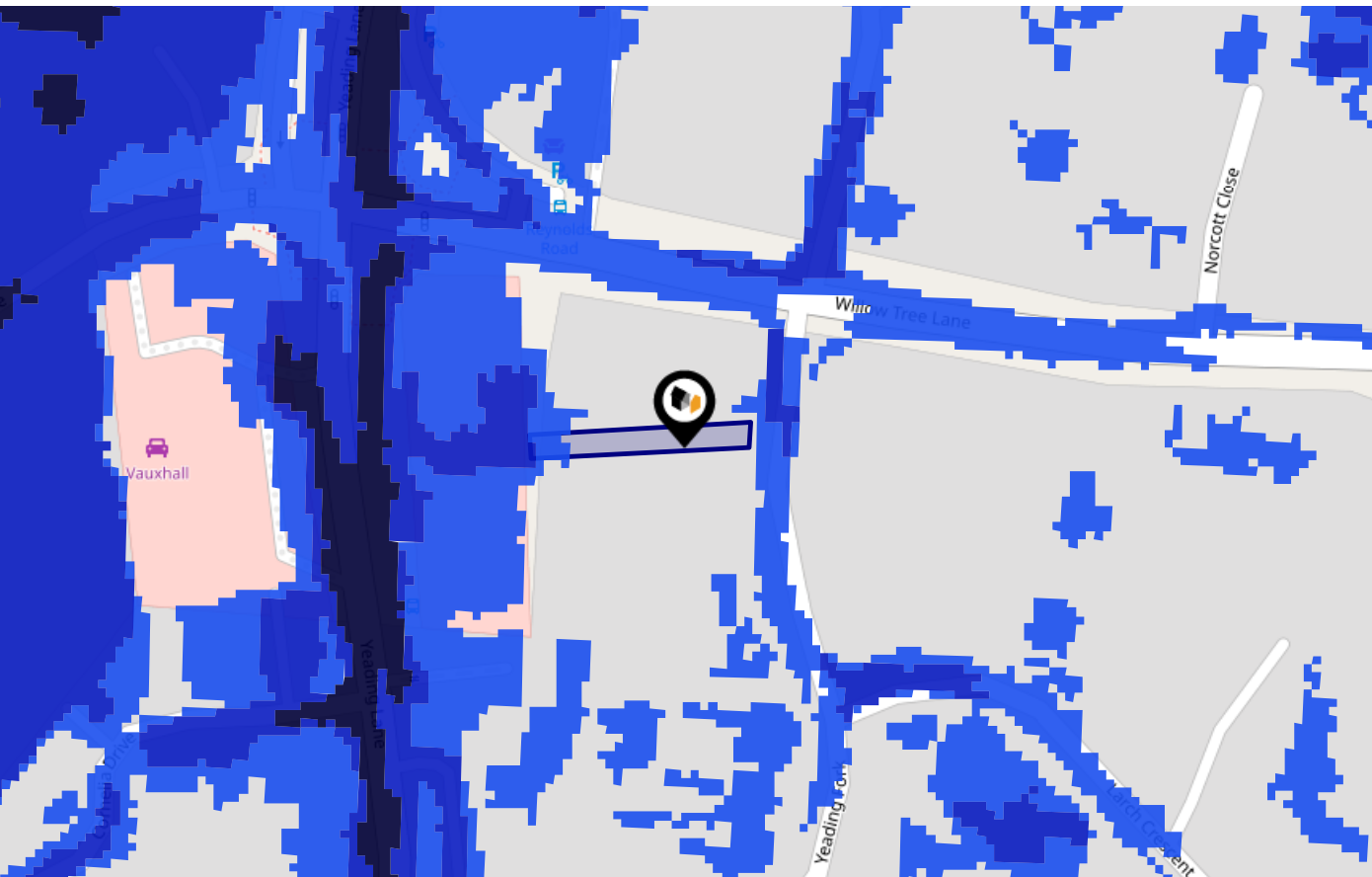
The map does not contain sufficient information for it to be used to determine flood risk to individual properties, but it does give you an indication of whether your area may be affected by surface water flooding at this risk level.

-  **High Risk** - an area which has a chance of flooding of greater than 1 in 30 (3.3%) in any one year.
-  **Medium Risk** - an area which has a chance of flooding of greater than 1 in 100 (1.0%) in any one year.
-  **Low Risk** - an area which has a chance of flooding of greater than 1 in 1000 (0.25%) in any one year.
-  **Very Low Risk** - an area in which the risk is below 1 in 1000 (0.25%) in any one year.

Chance of flooding to the following depths at this property:







This map shows the future chance of flooding **between 2040 and 2060** where rainwater has nowhere to drain. This kind of flooding can occur far from rivers or seas. The government climate change models cannot predict exactly when the chance of flooding will go up. It could happen at any time during the time period.




Risk Rating: Very low

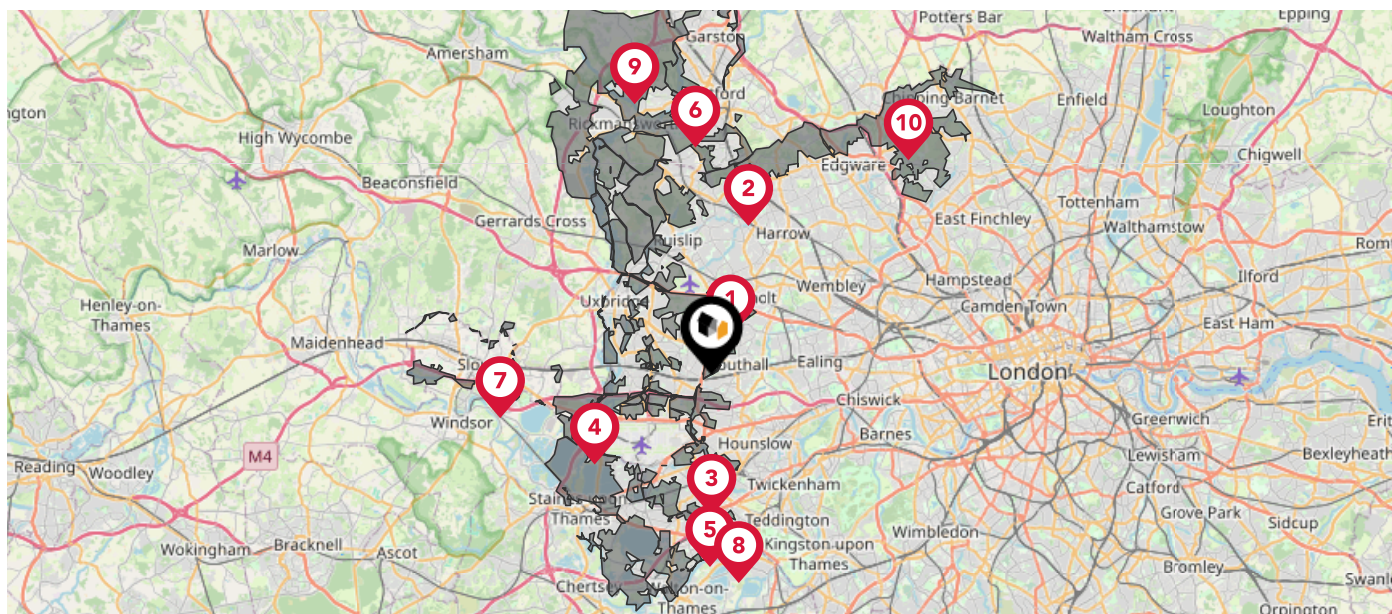
The map does not contain sufficient information for it to be used to determine flood risk to individual properties, but it does give you an indication of whether your area may be affected by surface water flooding at this risk level.

-  **High Risk** - an area which has a chance of flooding of greater than 1 in 30 (3.3%) in any one year.
-  **Medium Risk** - an area which has a chance of flooding of greater than 1 in 100 (1.0%) in any one year.
-  **Low Risk** - an area which has a chance of flooding of greater than 1 in 1000 (0.1%) in any one year.
-  **Very Low Risk** - an area in which the risk is below 1 in 1000 (0.1%) in any one year.











Chance of flooding to the following depths at this property:



This map displays nearby areas that have been designated as Green Belt...



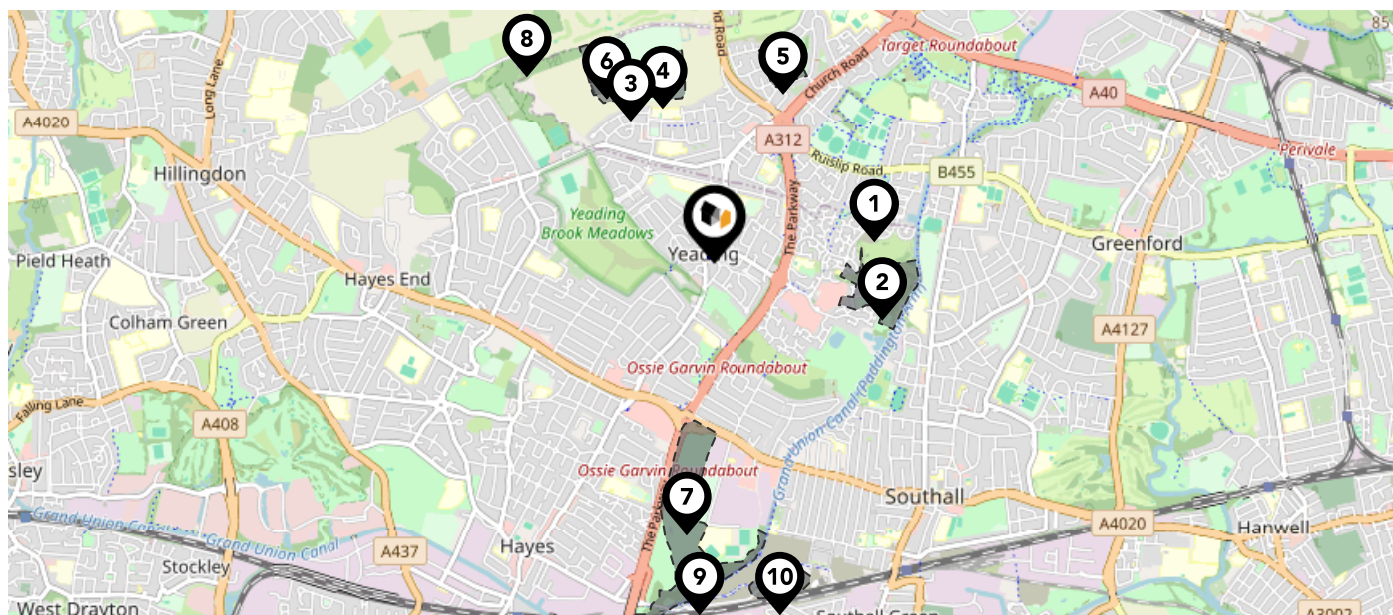
Nearby Green Belt Land

-  London Green Belt - Ealing
-  London Green Belt - Harrow
-  London Green Belt - Hounslow
-  London Green Belt - Hillingdon
-  London Green Belt - Spelthorne
-  London Green Belt - Watford
-  London Green Belt - Slough
-  London Green Belt - Richmond upon Thames
-  London Green Belt - Three Rivers
-  London Green Belt - Barnet

Maps

Landfill Sites

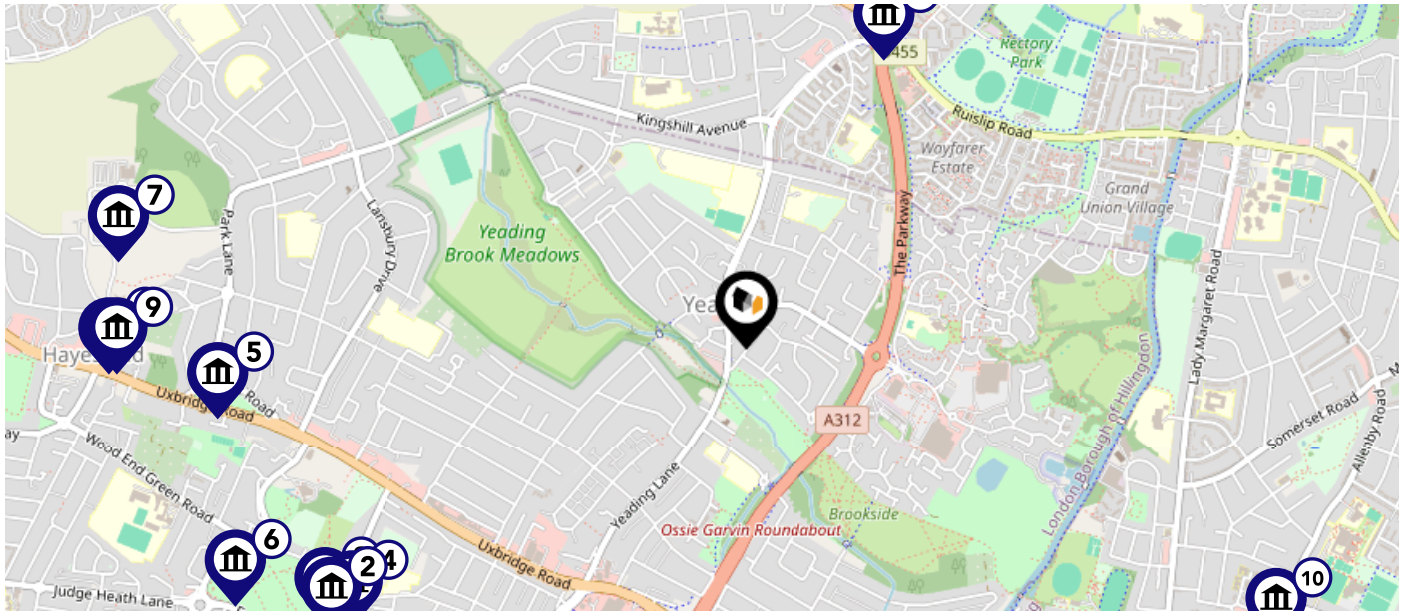
This map displays the location of known landfill sites. Historic sites are where there is no environmental permit in force. Active sites are currently authorised by the Environment Agency under Environmental Permitting Regulations.













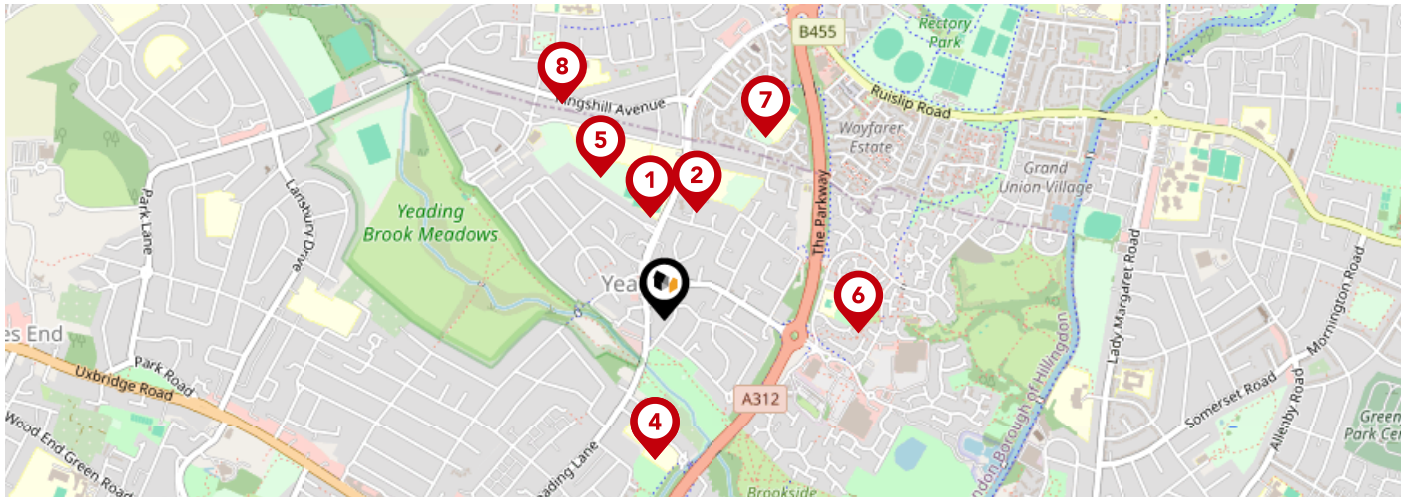
Nearby Landfill Sites









1	Willow Tree Lane-Yeading, Ealing, London	Historic Landfill	<input type="checkbox"/>
2	Willow Tree Lane-Yeading, Ealing, London	Historic Landfill	<input type="checkbox"/>
3	West London Shooting Ground-Yeading, Ealing, London	Historic Landfill	<input type="checkbox"/>
4	Down Barnes Estate-Down Barnes Estate, West End Road, Northolt, Middlesex	Historic Landfill	<input type="checkbox"/>
5	Lime Trees Park Golf Course-Northolt	Historic Landfill	<input type="checkbox"/>
6	West London Shooting Ground-Yeading, Ealing, London	Historic Landfill	<input type="checkbox"/>
7	Minet Site D-Avondale Drive, Minet Estate	Historic Landfill	<input type="checkbox"/>
8	Charvil Lane-Hillingdon, London	Historic Landfill	<input type="checkbox"/>
9	Land at Yeading-Hayes, Middlesex	Historic Landfill	<input type="checkbox"/>
10	Southall Gas Works-The Straight, Southall	Historic Landfill	<input type="checkbox"/>

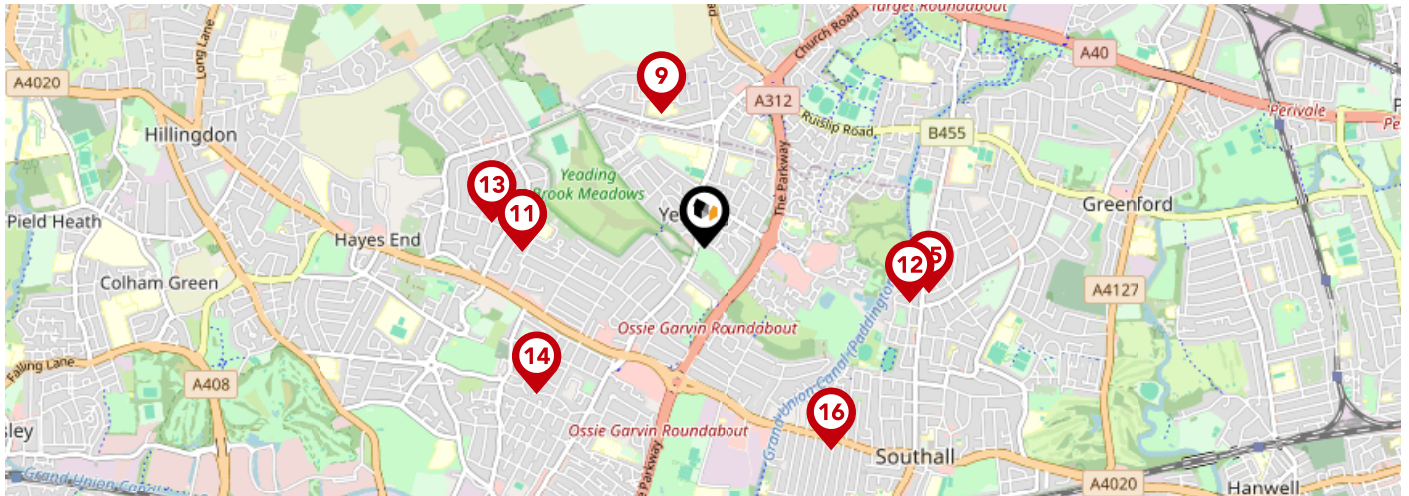
This map displays nearby listed buildings and protected structures, as well as their listed tier and distance from the target property...











Listed Buildings in the local district		Grade	Distance
	1189457 - White Hart Public House	Grade II	0.8 miles
	1080234 - Lych Gate And Wall To South Of Church Of St Mary	Grade II	1.1 miles
	1080233 - Church Of St Mary	Grade II	1.1 miles
	1080274 - Former Manor House Stables	Grade II	1.1 miles
	1080152 - 26, Park Road	Grade II	1.2 miles
	1080105 - Hayes Town Hall	Grade II	1.3 miles
	1242724 - Heinz Administrative Headquarters And Former Research Laboratories	Grade II	1.4 miles
	1285939 - Garden Wall To West Of Springwell House	Grade II	1.4 miles
	1358377 - Pringwell House And Cottage	Grade II	1.4 miles
	1079467 - 13, Allenby Road	Grade II	1.4 miles



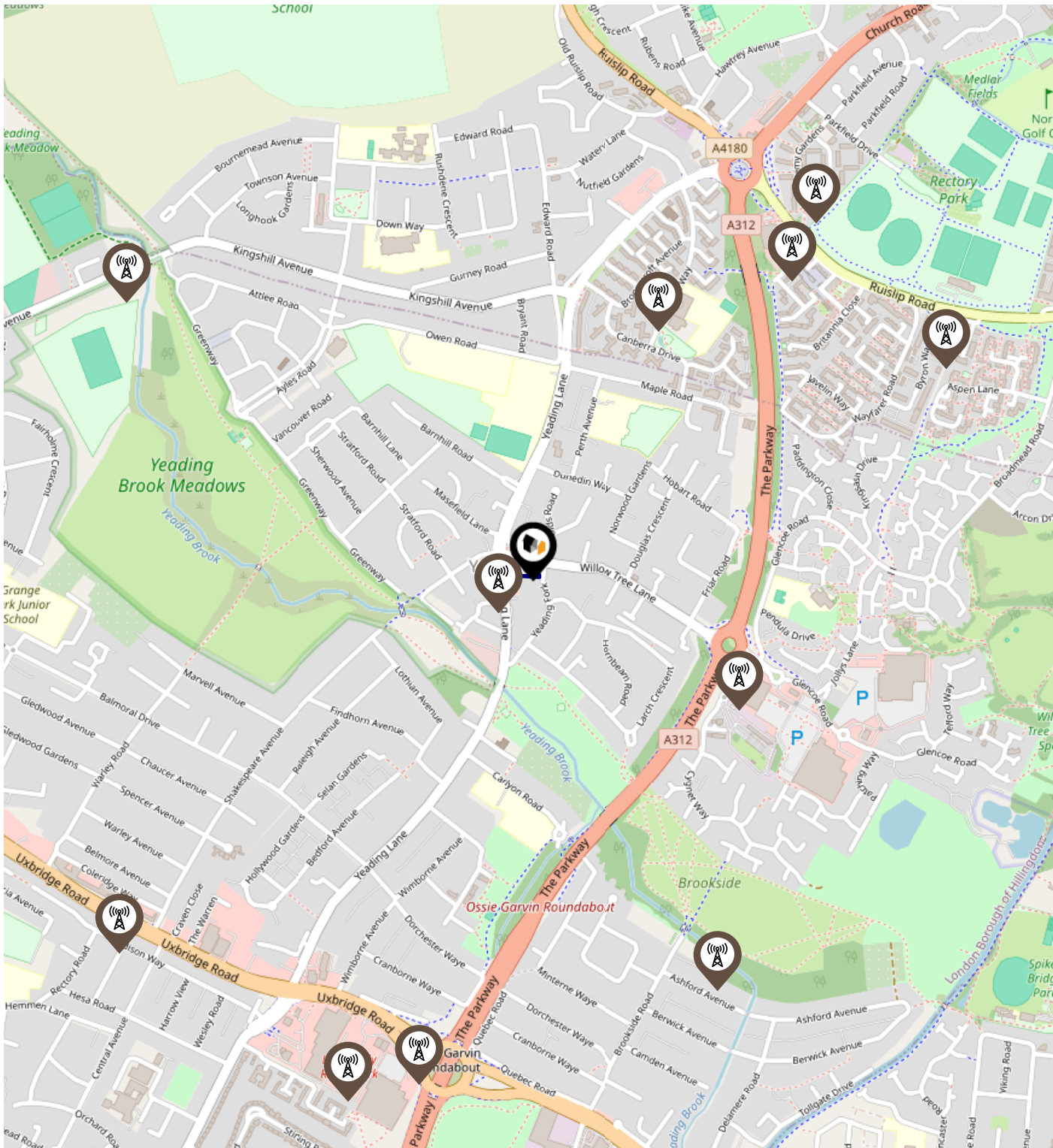
		Nursery	Primary	Secondary	College	Private
	Barnhill Community High School Ofsted Rating: Outstanding Pupils: 1574 Distance:0.24	<input type="checkbox"/>	<input type="checkbox"/>	<input checked="" type="checkbox"/>	<input type="checkbox"/>	<input type="checkbox"/>
	Brookside Primary School Ofsted Rating: Good Pupils: 378 Distance:0.26	<input type="checkbox"/>	<input checked="" type="checkbox"/>	<input type="checkbox"/>	<input type="checkbox"/>	<input type="checkbox"/>
	Yeading Junior School Ofsted Rating: Good Pupils: 457 Distance:0.32	<input type="checkbox"/>	<input checked="" type="checkbox"/>	<input type="checkbox"/>	<input type="checkbox"/>	<input type="checkbox"/>
	Yeading Infant and Nursery School Ofsted Rating: Outstanding Pupils: 453 Distance:0.32	<input type="checkbox"/>	<input checked="" type="checkbox"/>	<input type="checkbox"/>	<input type="checkbox"/>	<input type="checkbox"/>
	Belmore Primary Academy Ofsted Rating: Good Pupils: 602 Distance:0.36	<input type="checkbox"/>	<input checked="" type="checkbox"/>	<input type="checkbox"/>	<input type="checkbox"/>	<input type="checkbox"/>
	The Willows School Ofsted Rating: Good Pupils: 72 Distance:0.45	<input type="checkbox"/>	<input checked="" type="checkbox"/>	<input type="checkbox"/>	<input type="checkbox"/>	<input type="checkbox"/>
	Viking Primary School Ofsted Rating: Good Pupils: 209 Distance:0.48	<input type="checkbox"/>	<input checked="" type="checkbox"/>	<input type="checkbox"/>	<input type="checkbox"/>	<input type="checkbox"/>
	Downe Manor Primary School Ofsted Rating: Good Pupils: 285 Distance:0.55	<input type="checkbox"/>	<input checked="" type="checkbox"/>	<input type="checkbox"/>	<input type="checkbox"/>	<input type="checkbox"/>





		Nursery	Primary	Secondary	College	Private
	St Raphael's Catholic Primary School Ofsted Rating: Good Pupils: 489 Distance:0.65	<input type="checkbox"/>	<input checked="" type="checkbox"/>	<input type="checkbox"/>	<input type="checkbox"/>	<input type="checkbox"/>
	Grange Park Infant and Nursery School Ofsted Rating: Good Pupils: 333 Distance:0.84	<input type="checkbox"/>	<input checked="" type="checkbox"/>	<input type="checkbox"/>	<input type="checkbox"/>	<input type="checkbox"/>
	Grange Park Junior School Ofsted Rating: Good Pupils: 378 Distance:0.84	<input type="checkbox"/>	<input checked="" type="checkbox"/>	<input type="checkbox"/>	<input type="checkbox"/>	<input type="checkbox"/>
	Durdans Park Primary School Ofsted Rating: Good Pupils: 425 Distance:0.98	<input type="checkbox"/>	<input checked="" type="checkbox"/>	<input type="checkbox"/>	<input type="checkbox"/>	<input type="checkbox"/>
	Hayes Park School Ofsted Rating: Good Pupils: 695 Distance:0.99	<input type="checkbox"/>	<input checked="" type="checkbox"/>	<input type="checkbox"/>	<input type="checkbox"/>	<input type="checkbox"/>
	Dr Triplett's CofE Primary School Ofsted Rating: Good Pupils: 452 Distance:1.03	<input type="checkbox"/>	<input checked="" type="checkbox"/>	<input type="checkbox"/>	<input type="checkbox"/>	<input type="checkbox"/>
	Lady Margaret Primary School Ofsted Rating: Good Pupils: 506 Distance:1.05	<input type="checkbox"/>	<input checked="" type="checkbox"/>	<input type="checkbox"/>	<input type="checkbox"/>	<input type="checkbox"/>
	Tudor Primary School Ofsted Rating: Good Pupils: 438 Distance:1.09	<input type="checkbox"/>	<input checked="" type="checkbox"/>	<input type="checkbox"/>	<input type="checkbox"/>	<input type="checkbox"/>

Local Area

Masts & Pylons

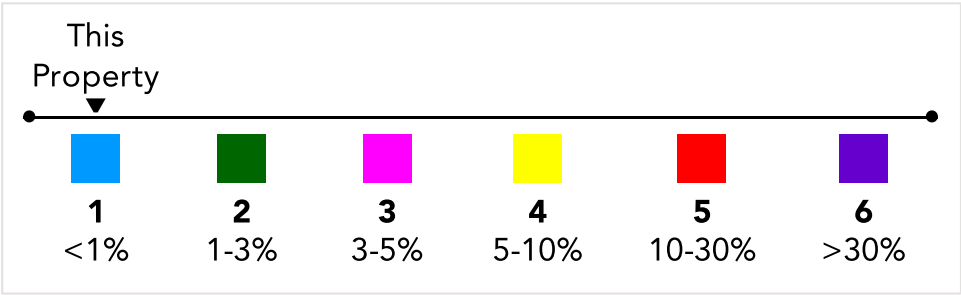
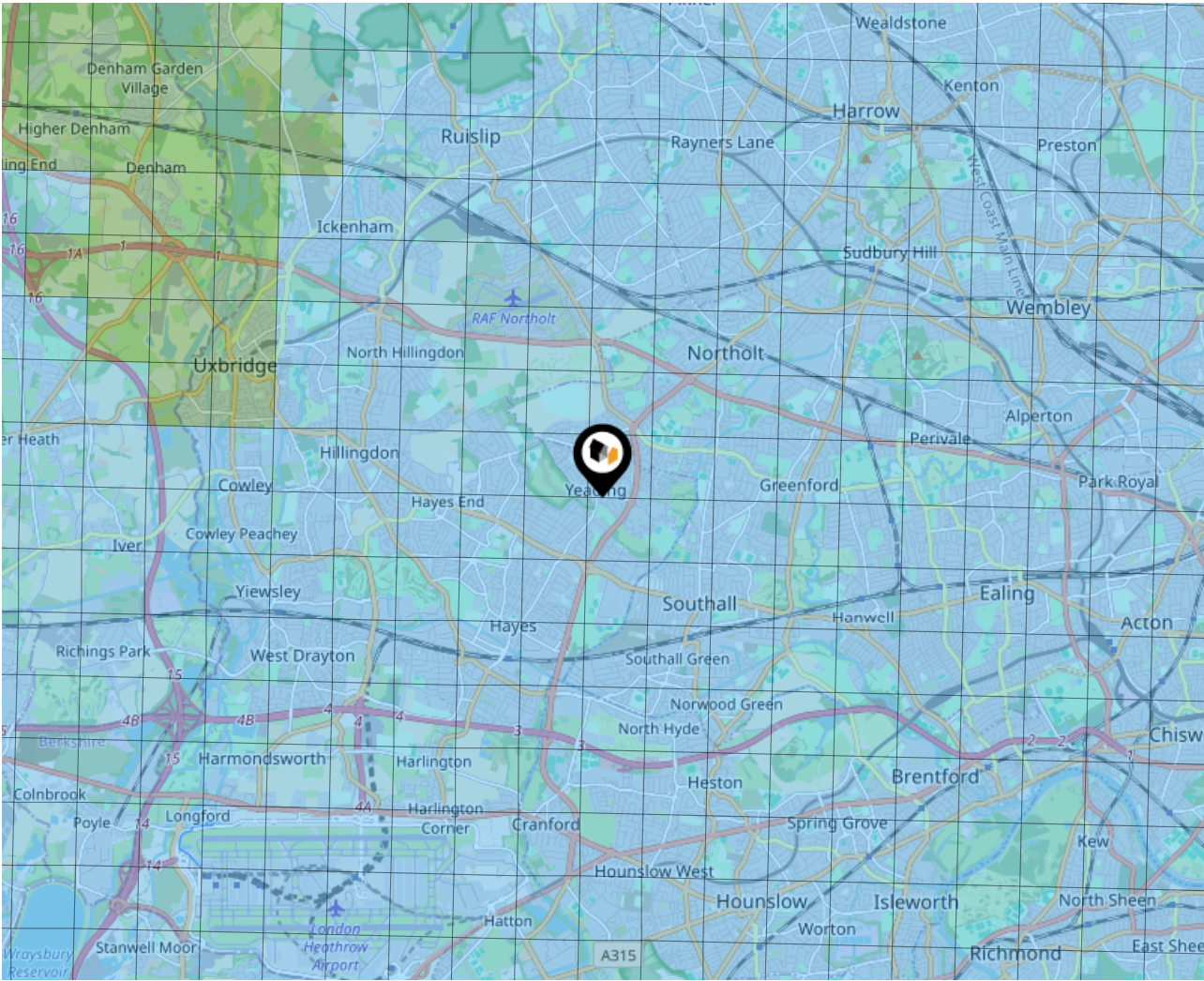


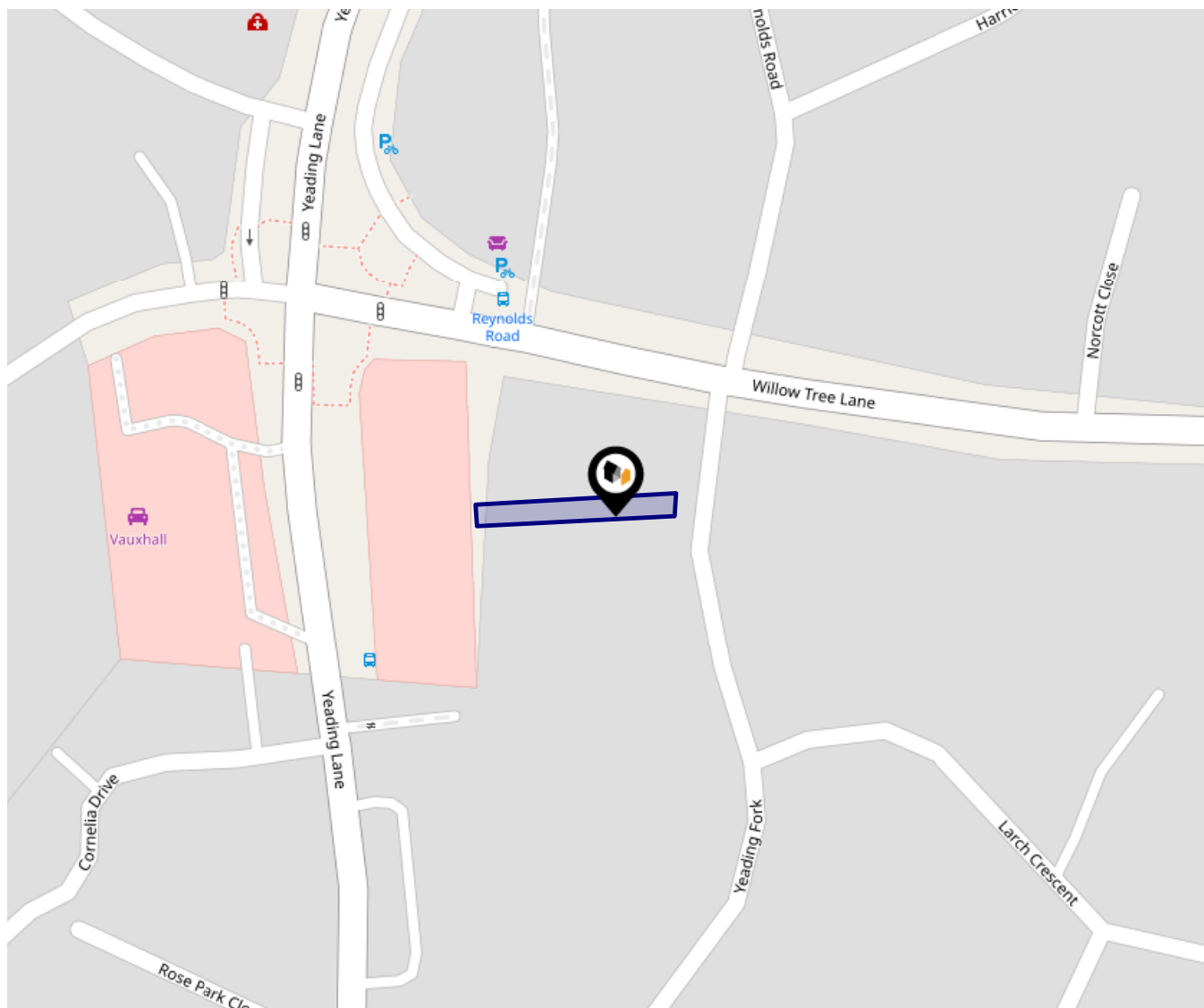
Key:

-  Power Pylons
-  Communication Masts

What is Radon?






Radon is a natural radioactive gas, which enters buildings from the ground. Exposure to high concentrations increases the risk of lung cancer. The UK Health Security Agency (UKHSA) recommends that radon levels should be reduced in homes where the annual average is at or above 200 becquerels per cubic metre (200 Bq/m3).





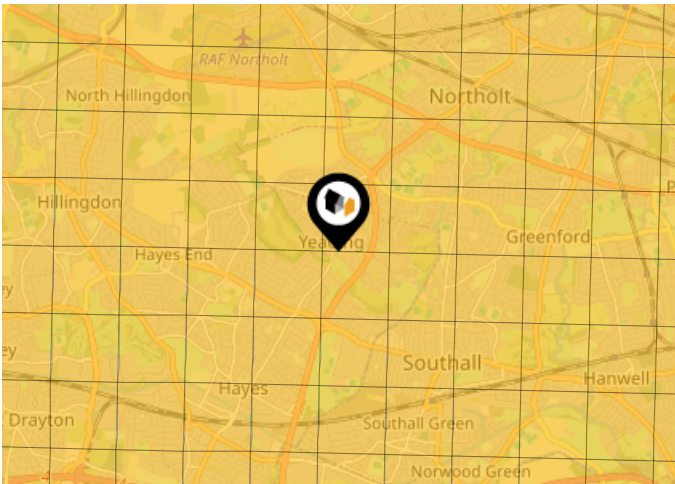
This data indicates the level of noise according to the strategic noise mapping of road sources within areas with a population of at least 100,000 people (agglomerations) and along major traffic routes. This indicates a 24 hour annual average noise level with separate weightings for the evening and night periods.

Noise levels are modelled on a 10m grid at a receptor height of 4m above ground, polygons are then produced by merging neighbouring cells within the following noise classes:

-  75.0+ dB
-  70.0-74.9 dB
-  65.0-69.9 dB
-  60.0-64.9 dB
-  55.0-59.9 dB

Ground Composition for this Address (Surrounding square kilometer zone around property)

Carbon Content:	NONE	Soil Texture:	CLAY TO SILT
Parent Material Grain:	ARGILLACEOUS	Soil Depth:	DEEP
Soil Group:	MEDIUM TO LIGHT(SILTY) TO HEAVY		

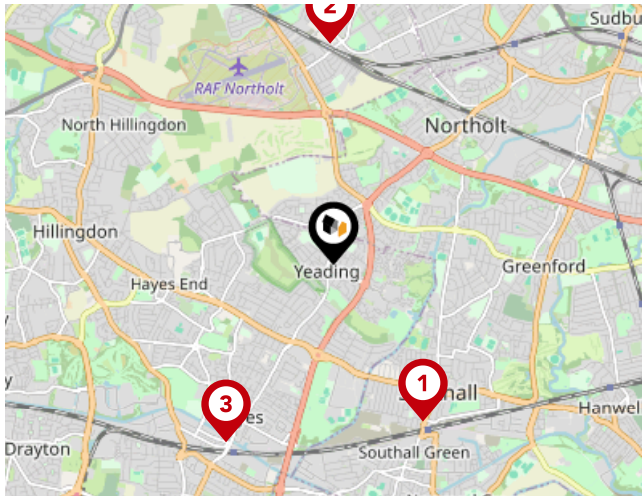


Primary Classifications (Most Common Clay Types)

C/M	Claystone / Mudstone
FPC,S	Floodplain Clay, Sand / Gravel
FC,S	Fluvial Clays & Silts
FC,S,G	Fluvial Clays, Silts, Sands & Gravel
PM/EC	Prequaternary Marine / Estuarine Clay / Silt
QM/EC	Quaternary Marine / Estuarine Clay / Silt
RC	Residual Clay
RC/LL	Residual Clay & Loamy Loess
RC,S	River Clay & Silt
RC,FS	Riverine Clay & Floodplain Sands and Gravel
RC,FL	Riverine Clay & Fluvial Sands and Gravel
TC	Terrace Clay
TC/LL	Terrace Clay & Loamy Loess

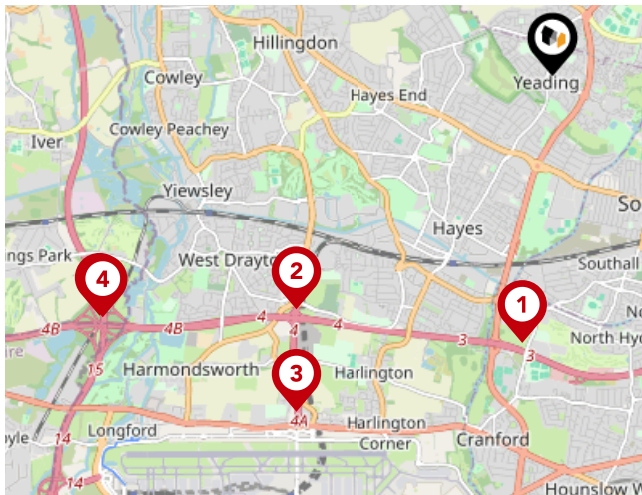
Area

Transport (National)



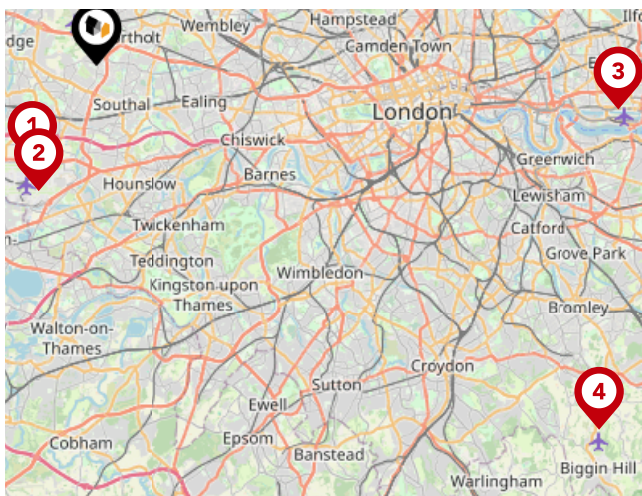
National Rail Stations

Pin	Name	Distance
1	Southall Rail Station	1.68 miles
2	South Ruislip Rail Station	2.04 miles
3	Hayes & Harlington Rail Station	1.92 miles



Trunk Roads/Motorways

Pin	Name	Distance
1	M4 J3	2.49 miles
2	M4 J4	3.21 miles
3	M4 J4A	3.9 miles
4	M25 J15	4.71 miles
5	M4 J4B	4.73 miles

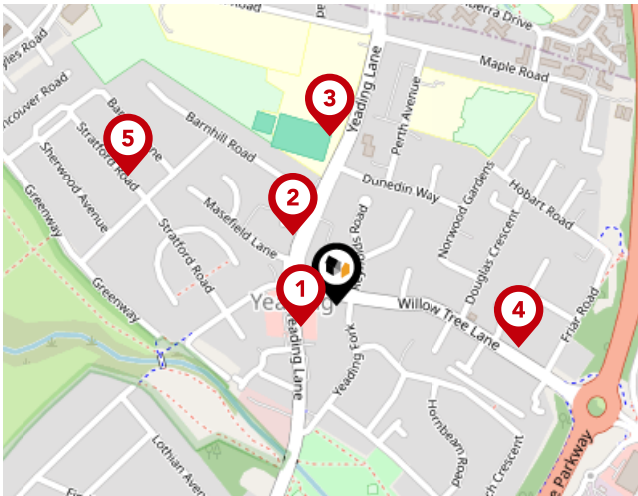


Airports/Helipads

Pin	Name	Distance
1	Heathrow Airport	4.33 miles
2	Heathrow Airport Terminal 4	5.11 miles
3	Silvertown	19.36 miles
4	Leaves Green	22.95 miles

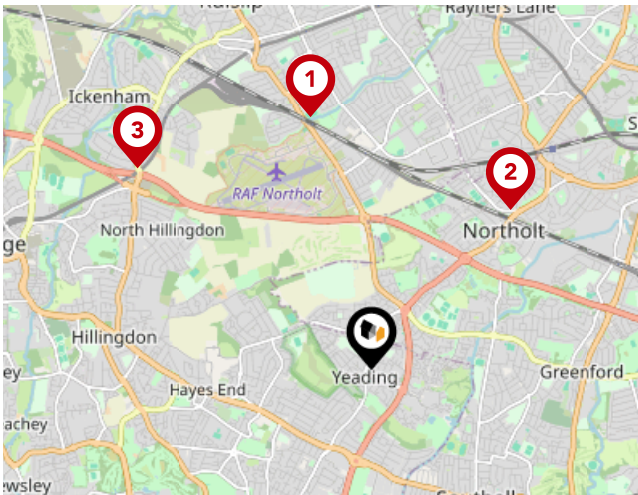
Area

Transport (Local)



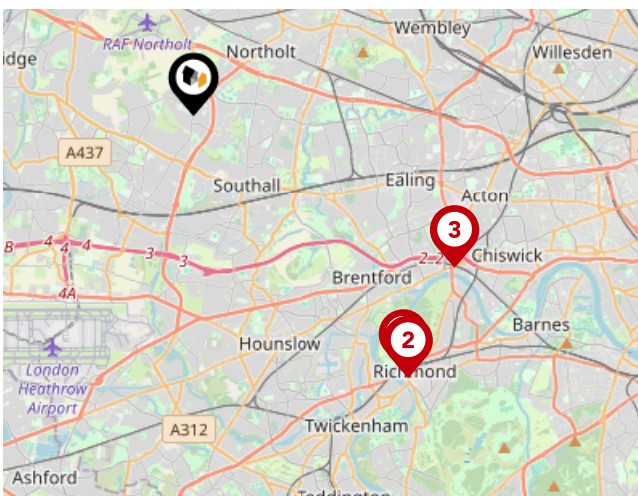
Bus Stops/Stations

Pin	Name	Distance
1	Yeadon Lane Willow Tree Lane	0.05 miles
2	Yeadon Lane Willow Tree Lane	0.1 miles
3	Barnhill Community High School	0.2 miles
4	Homefield Close	0.22 miles
5	Stratford Road	0.28 miles



Local Connections

Pin	Name	Distance
1	Ruislip Gardens Underground Station	2.39 miles
2	Northolt Underground Station	1.95 miles
3	Hillingdon Underground Station	2.84 miles



Ferry Terminals

Pin	Name	Distance
1	Richmond St. Helena Pier	6.1 miles
2	Richmond Landing Stage	6.25 miles
3	Kew Pier	5.56 miles

Phillip Arnold Auctions

Data Quality

We are committed to comprehensive property data being made available upfront to make the home buying and selling process quicker, easier and cheaper. This is why we have partnered with Sprift, the UK's leading supplier of property-specific data.



Contains public sector information licensed under the Open Government License v3.0

The information contained within this report is for general information purposes only and to act as a guide to the best way to market your property for the asking price.

Sprift Technologies Ltd aggregate this data from a wide variety of sources and while we endeavour to keep the information up to date and correct, we make no representations or warranties of any kind, express or implied, about the completeness, accuracy, reliability, of the information or related graphics contained within this report for any purpose.

Any reliance you place on such information is therefore strictly at your own risk. In no event will we be liable for any loss or damage including without limitation, indirect or consequential loss or damage, or any loss or damage whatsoever arising from loss of data or profits arising out of, or in connection with, the use of this report.



Phillip Arnold Auctions

Saunders House, 52-53 The Mall, London

W5 3TA

02087993880

phillip@philliparnoldauctions.co.uk

philliparnoldauctions.co.uk

